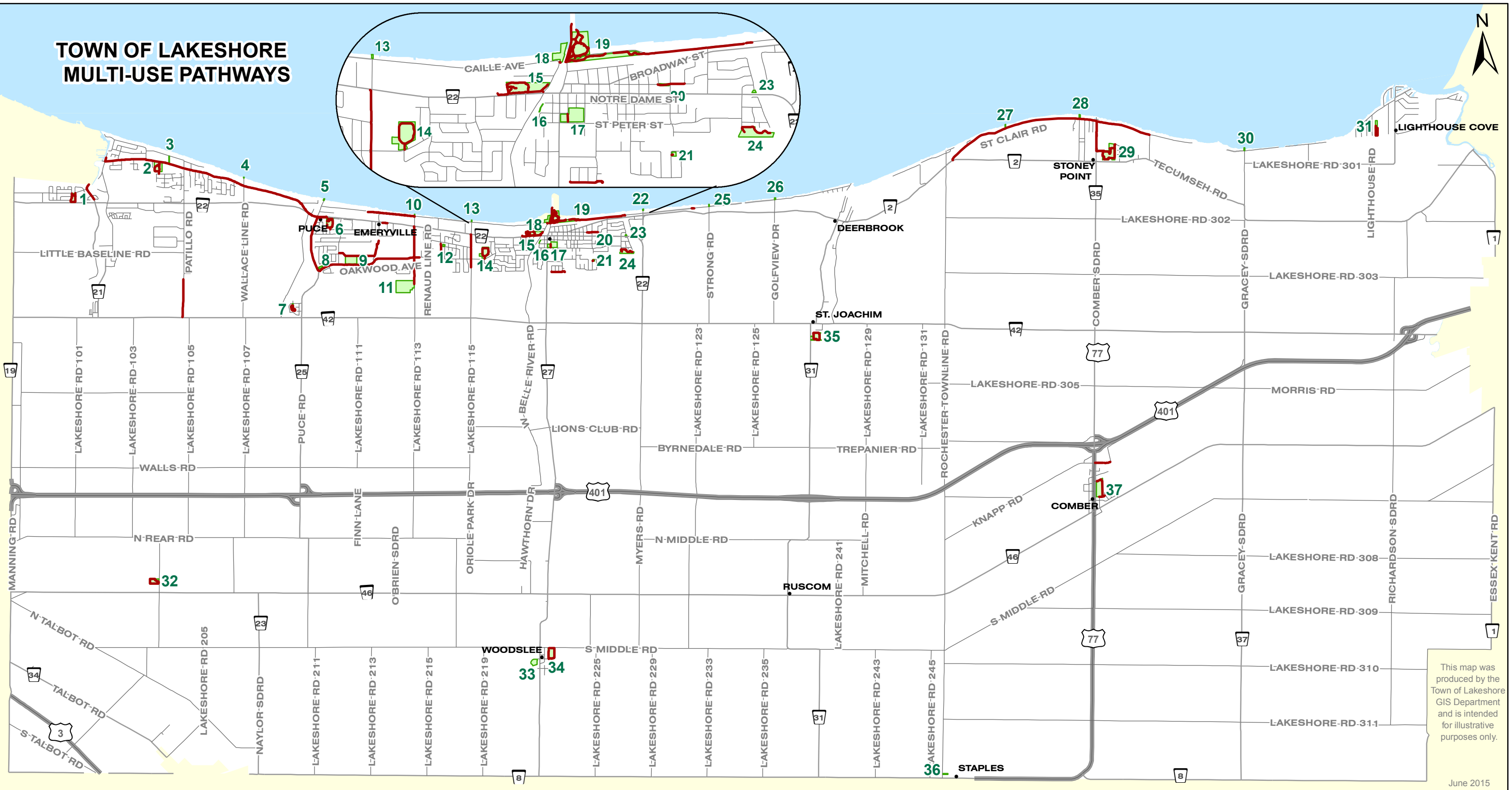
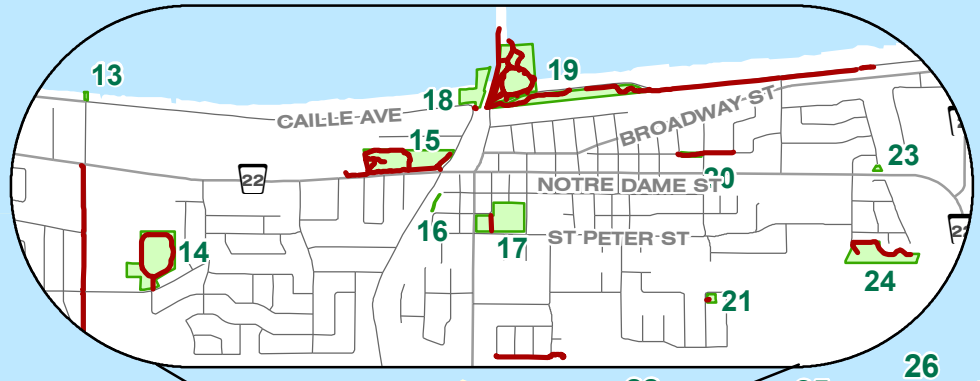



# TOWN OF LAKESHORE MULTI-USE PATHWAYS



This map was produced by the Town of Lakeshore GIS Department and is intended for illustrative purposes only.

June 2015

 TRAILS  
 MULTI-USE PATHWAYS

| PARK INDEX                         |                                    |  |   |
|------------------------------------|------------------------------------|--|---|
| 1, ST CLAIR SHORES PARK            | 10, RENAUD LINE LAKEFRONT PARKETTE | 19, LAKEVIEW PARK                      | 28, STONEY POINT LAKEFRONT PARKETTE     |
| 2, LEFFLER PEACE PARK              | 11, ATLAS TUBE CENTRE              | 20, LEGION PARK                        | 29, STONEY POINT PARK                   |
| 3, RUSSEL WOODS PARKETTE           | 12, GIRARD PARK                    | 21, HELENA PARK                        | 30, GRACEY SIDEROAD LAKEFRONT PARKETTE  |
| 4, WALLACE LINE LAKEFRONT PARKETTE | 13, ROURKE LINE LAKEFRONT PARKETTE | 22, STUART LANE LAKEFRONT PARKETTE     | 31, LIONS PARK                          |
| 5, PUCE ROAD LAKEFRONT PARKETTE    | 14, MAIDSTONE PARK                 | 23, TERRA LOU PARK                     | 32, PLEASANT PARK                       |
| 6, CENTENNIAL PARK                 | 15, OPTIMIST PARK                  | 24, DUCK CREEK PARK                    | 33, WOODSLEE MEMORIAL PARK              |
| 7, RIVER DOWNS PARK                | 16, JOHNSON RIVERVIEW PARK         | 25, STRONG ROAD LAKEFRONT PARKETTE     | 34, LIBRO COMMUNITY CENTRE & LIBRARY    |
| 8, OAKWOOD PARK                    | 17, LADOUCEUR/LIONS PARK           | 26, GOLFOVIEW DRIVE LAKEFRONT PARKETTE | 35, GERALYN TELLIER-PREDU MEMORIAL PARK |
| 9, RIVER RIDGE PARK                | 18, LAKESHORE PARK WEST BEACH      | 27, ST CLAIR ROAD LAKEFRONT PARKETTE   | 36, STAPLES COMMUNITY PARK              |
|                                    |                                    |  | 37, COMBER FAIRGROUNDS PARK             |